MICHAEL J. JARJURA
MAYOR



JOSEPH A. GEARY
DIRECTOR OF OPERATIONS

OFFICE OF THE MAYOR

THE CITY OF WATERBURY

CONNECTICUT

February 9, 2009

Senator Eric Coleman
Representative Brendan Sharkey
Honorable Members of the Planning and Development Committee

RE: Senate Bill 382; An Act Concerning the Boundary Line of the Town of Watertown and the City of Waterbury

Dear Senator Coleman, Representative Sharkey and Honorable Members of the Planning and Development Committee:

Enclosed please find maps that illustrate the requested boundary changes between the City of Waterbury and the Town of Watertown. Both Waterbury and Watertown agree to the proposed boundary changes.

The proposed boundary change will enable Waterbury to utilize federal funds in the amount of fifteen million to remediate the brownfield site known as the Waterbury Industrial Commons property, which is located on the Waterbury / Watertown border. Waterbury intends to build its public works facility on the southern portion of the Waterbury Industrial Commons property. With respect to the northern portion of the property, Waterbury intends to retain the existing businesses and create new industrial pad sites to recruit new businesses and create jobs in Waterbury.

Because this boundary change will aid in the economic revitalization of Waterbury, we respectfully request that your Committee vote in favor of this boundary change.

Very truly yours,

Michael J. Jarjura
Mayor, City of Waterbury

236 GRAND STREET • WATERBURY, CONNECTICUT 06702 • (203) 574-6712

PINSHOP AREA PROPOSED BOUNDARY

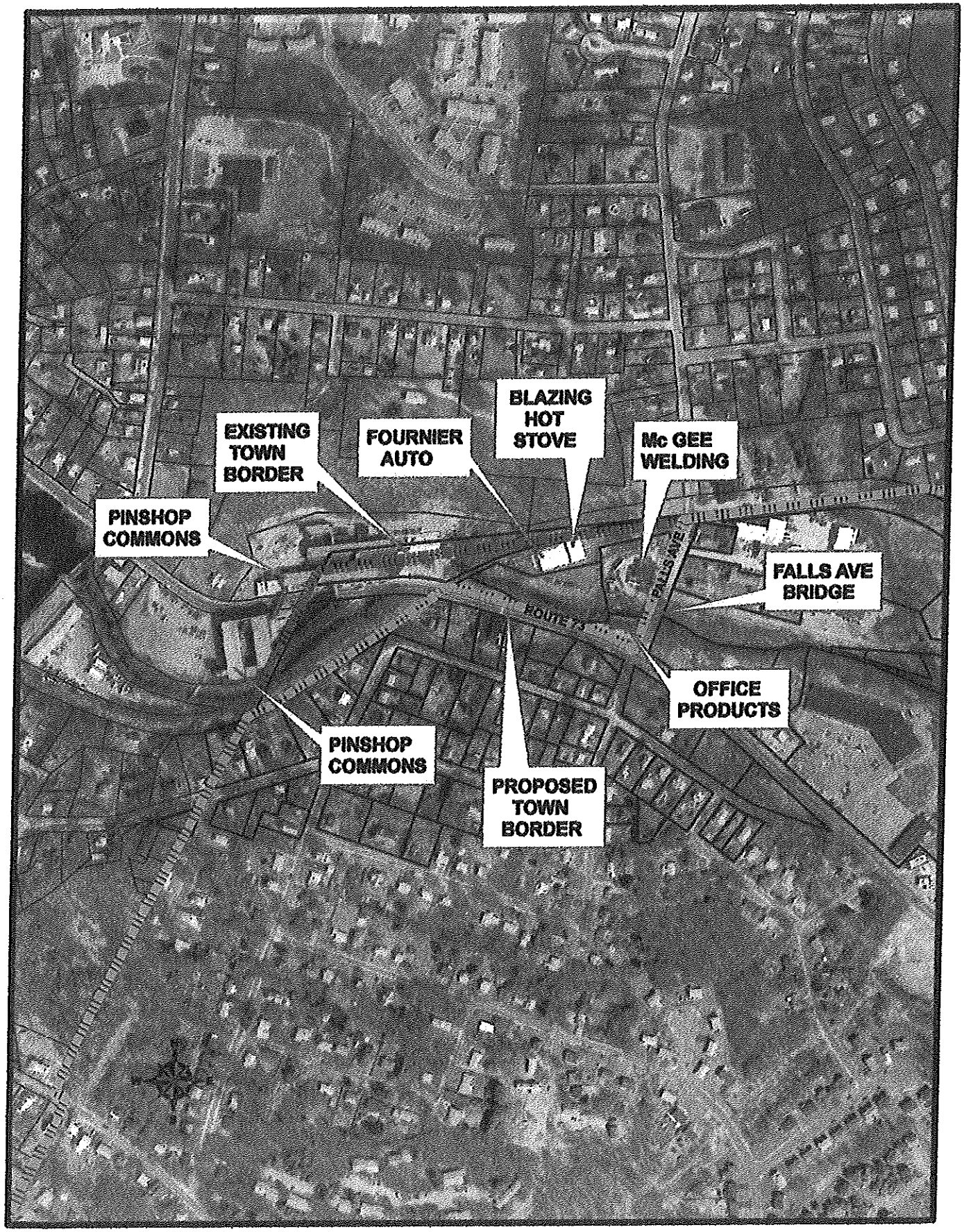

WATERBURY COMMONS
PROPOSED BOUNDARY